APP CRS	Rwy ldg	9763
282°	TDZE	2858
	Apt Elev	2871

RNAV (RNP) X RWY 28L
BOISE AIR TERMINAL/GOWEN FIELD (BOI)

T A NA — For uncompensated Baro-VNAV systems, procedure NA below -14°C (7°F) or above 53°C (128°F). RF required. GPS required.

MALSR A5

MISSED APPROACH: Climb to 6000 on track 282° to JIMMI and hold, continue climb-in-hold to 6000.

D-ATIS	BIG SKY APP CON	BOISE TOWER	GND CON	CLNC DEL
123.9 290.4	119.6 269.4	118.1 257.8	121.7 348.6	125.9 323.2

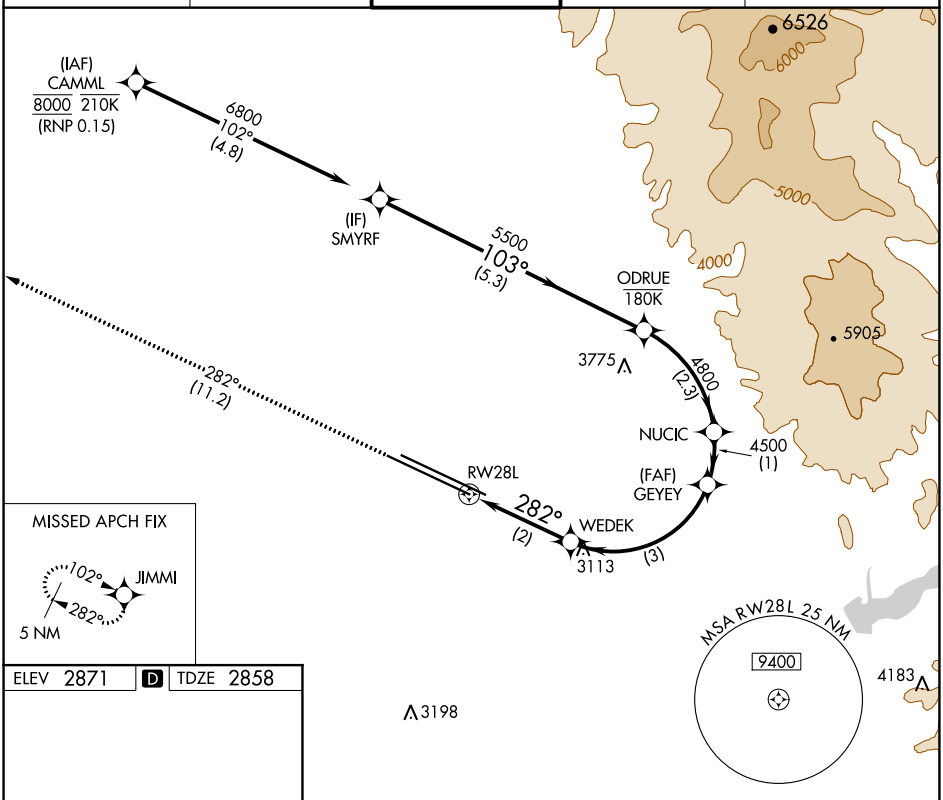

ELEV 2871 D TDZE 2858

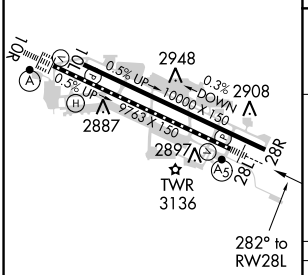

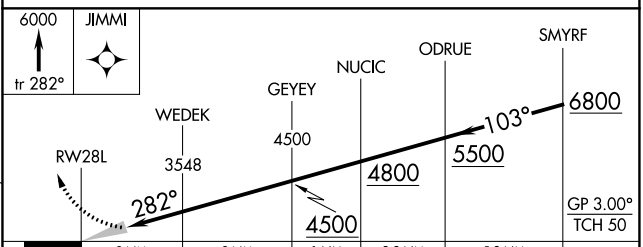

CATEGORY	A	B	C	D
RNP 0.15 DA	3276/47 418 (500-1)			

AUTHORIZATION REQUIRED

REIL Rwy 10L
TDZ/CL Rwys 10R and 28L
HIRL Rwys 10L-28R and 10R-28L