OAK HARBOR, WASHINGTON

HI-TACAN Z RWY 25

TACAN NUW Chan 85	APCH CRS 254°	Rwy ldg 8000 TDZE 28 Arpt Elev 47

JAL-451 [USN] WHIDBEY ISLAND NAS (AULT FLD) (KNUW)

* When ALS inop, increase CAT CDE vis to 2 miles.

ALSF-1 (A1)

MISSED APPROACH: Climb to 3000 via NUW TACAN R-254 to NEDOE, then arc SW of NUW via 11 DME arc to KASEY and hold.

ATIS	WHIDBEY APP CON	WHIDBEY TOWER	GND CON	CLNC DEL	ASR/PAR
134.15 281.5	120.7 270.8 EAST 118.2 285.65 WEST	127.9 340.2	121.75 336.4	135.1 379.9	

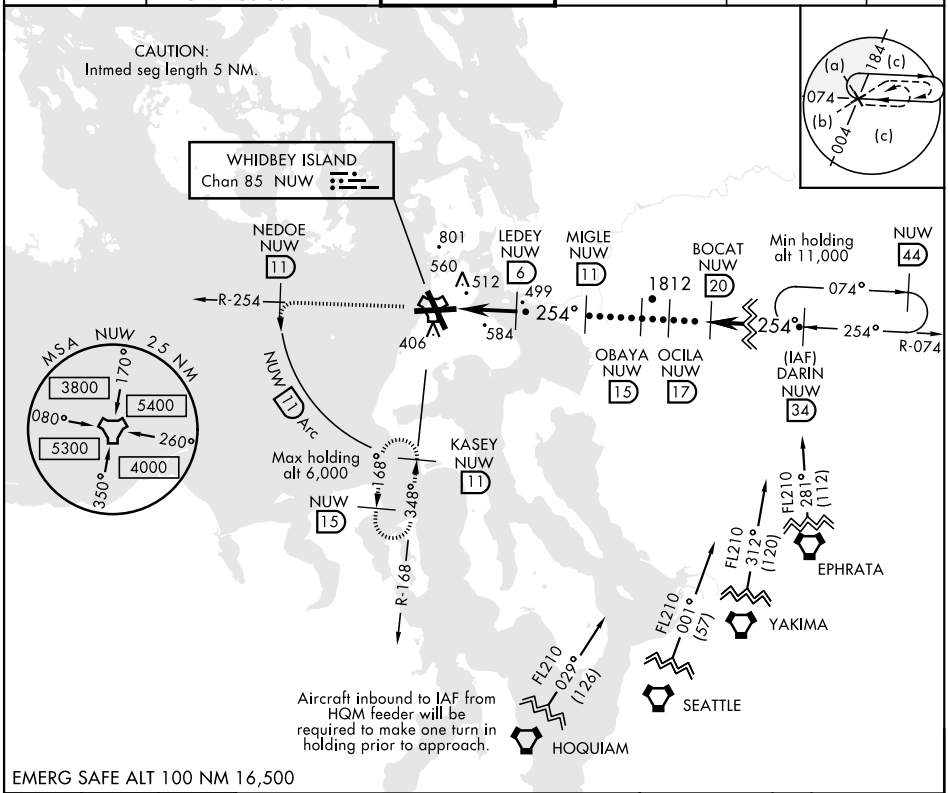

EMERG SAFE ALT 100 NM 16,500

3000 NUW R-254	NEDOE NUW 11	NUW 11 Arc

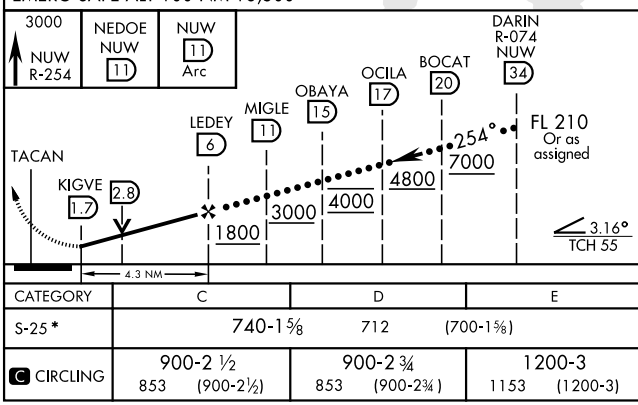

CATEGORY	C	D	E
S-25*	740-1⅝ 712 (700-1⅝)		
C CIRCLING	900-2½ 853 (900-2½)	900-2¾ 853 (900-2¾)	1200-3 1153 (1200-3)

ELEV 47 TDZE 28

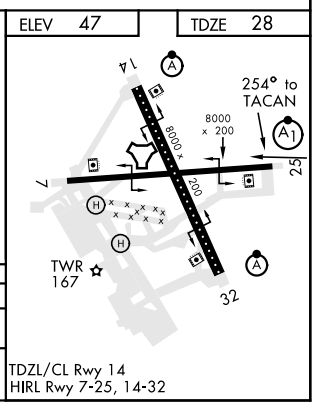

TDZL/CL Rwy 14
HIRL Rwy 7-25, 14-32

NW-1, 31 DEC 2020 to 28 JAN 2021
NW-1, 31 DEC 2020 to 28 JAN 2021