APP CRS	Rwy ldg	7000
342°	TDZE	4252
	Apt Elev	4252

RNAV (GPS) RWY 34
WORLAND MUNI (WRL)

When local altimeter setting not received, use Greybull altimeter setting and increase all MDA 140 feet, and all visibilities ½ mile. DME/DME RNP-0.3 NA. Helicopter visibility reduction below ¾ SM NA.

-33°C

MISSED APPROACH: Climb to 8500 direct PEYIP and on track 290° to CRANY and hold.

ASOS	SALT LAKE CENTER	UNICOM
135.475	133.25 285.6	123.05 (CTAF) L

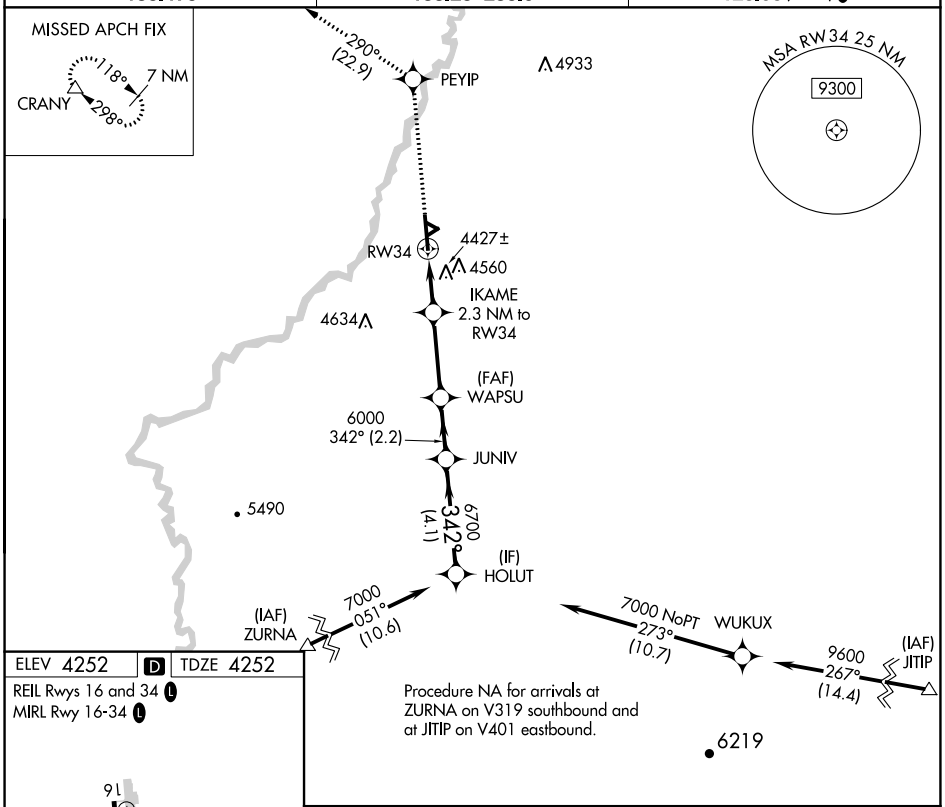

Procedure NA for arrivals at ZURNA on V319 southbound and at JITIP on V401 eastbound.

ELEV 4252	D	TDZE 4252

REIL Rwys 16 and 34 L
MIRL Rwy 16-34 L

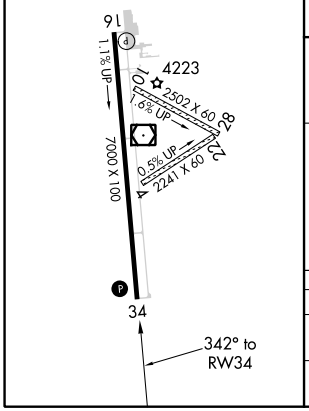

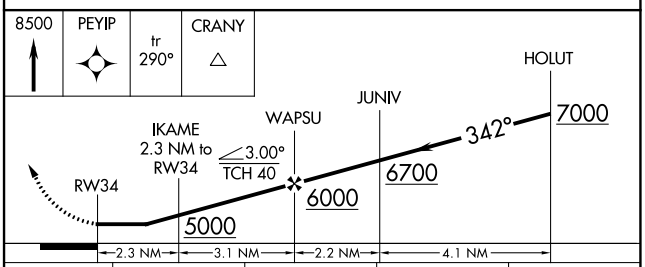

CATEGORY	A	B	C	D
LNAV MDA	4680-1 428 (500-1)		4680-1¼ 428 (500-1¼)	
CIRCLING	4880-1 628 (700-1)	4900-1 648 (700-1)	4900-1¾ 648 (700-1¾)	4900-2 648 (700-2)