WAAS CH 99332 W35A	APP CRS 346°	Rwy ldg 5318 TDZE 4729 Apt Elev 4734

RNAV (GPS) RWY 35
LAKE COUNTY (LKV)

RNP APCH.

For uncompensated Baro-VNAV systems, LNAV/VNAV NA below -24°C or above 50°C. Circling NA east of Rwy 17-35.

MISSED APPROACH: (Do not exceed 235K until NUSME) Climb to 5200 then climbing left turn to 11000 direct NUSME and on track 152° to CHOIR and hold.

AWOS-3PT	SEATTLE CENTER	UNICOM
135.525	127.6 346.35	122.8 (CTAF) L

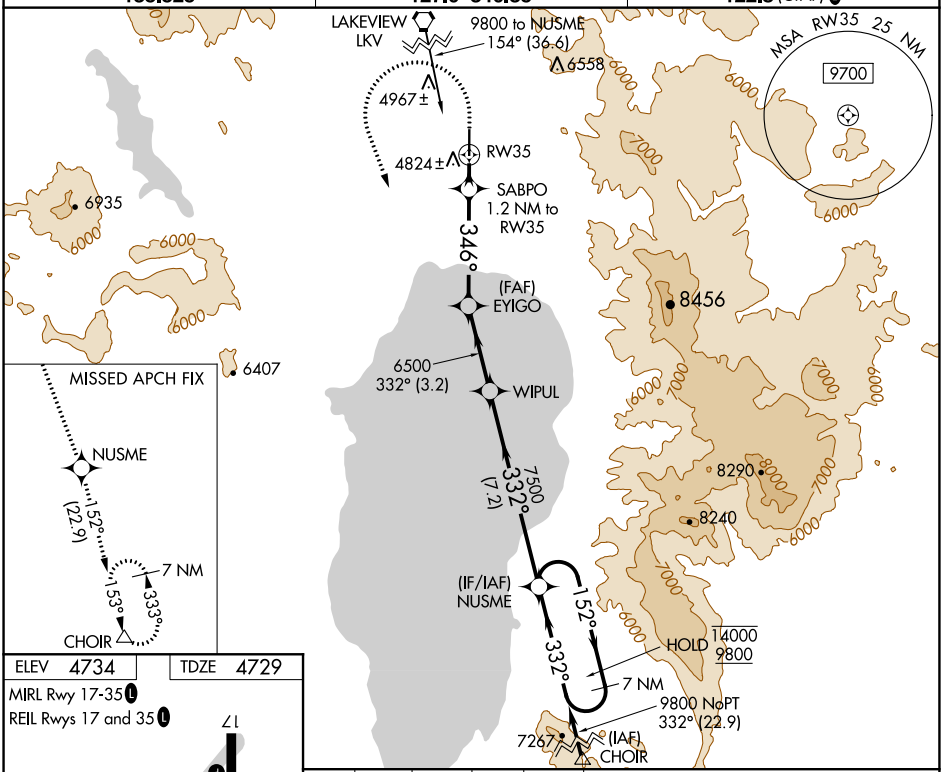

ELEV 4734	TDZE 4729

MIRL Rwy 17-35 L
REIL Rwys 17 and 35 L

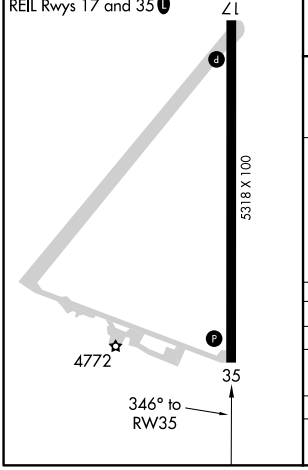

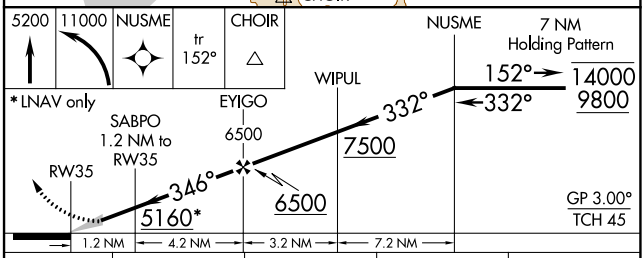

CATEGORY	A	B	C	D
LPV DA	4979-1 250 (300-1)			
LNAV/VNAV DA	5121-1⅛ 392 (400-1⅛)			
LNAV MDA	5080-1 351 (400-1)			
C CIRCLING	5160-1 426 (500-1)	5220-1 486 (500-1)	5320-2 586 (600-2)	5480-2½ 746 (800-2½)

NW-1, 31 DEC 2020 to 28 JAN 2021