LOC/DME I-EVW	APP CRS	Rwy ldg	7300
108.9	234°	TDZE	7143
Chan 26		Apt Elev	7143

ILS or LOC/DME RWY 23
EVANSTON-UINTA COUNTY BURNS FIELD (EVW)

For inoperative MALSR, increase S-LOC 23 Cat D visibility to 1 mile. When local altimeter setting not received, procedure NA.

MALSR

MISSED APPROACH: Climb to 7600 then climbing left turn to 12000 via EVW VOR/DME R-213 to COOLI/EVW VOR/DME 16.6 DME and hold, continue climb-in-hold to 12000.

ASOS	SALT LAKE CENTER	GCO	UNICOM
120.0	127.7 354.125	121.72	123.0 (CTAF) L

Procedure NA for arrivals at FBR VOR/DME via airway radials 213 CW 285.

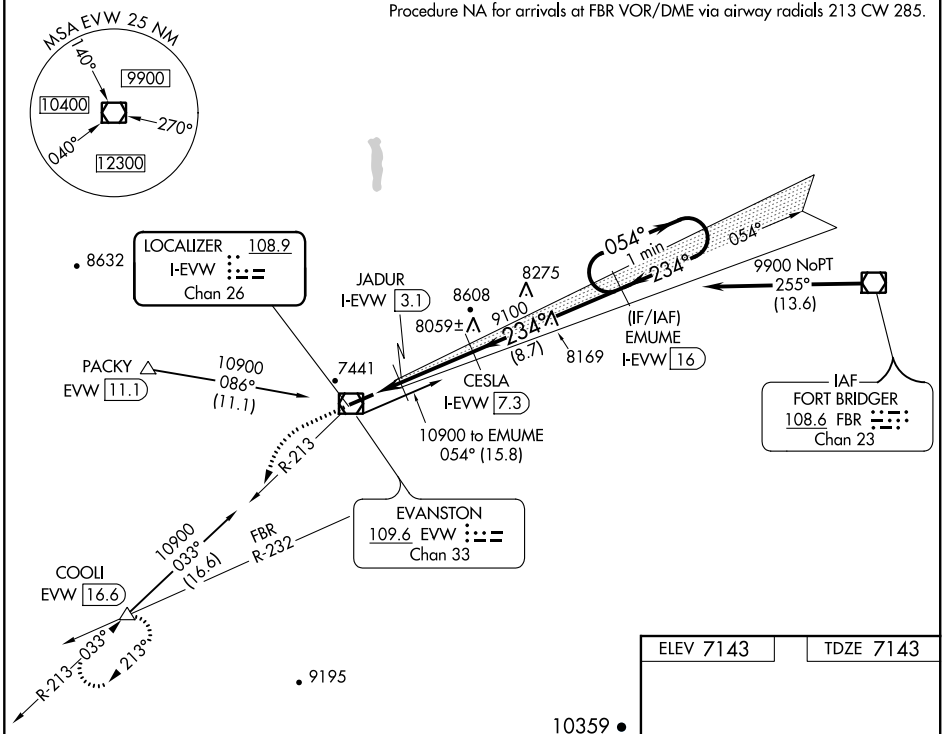

7600	12000	COOLI
↑	EVW R-213	△

Use I-EVW DME when on the localizer course.
*LOC only

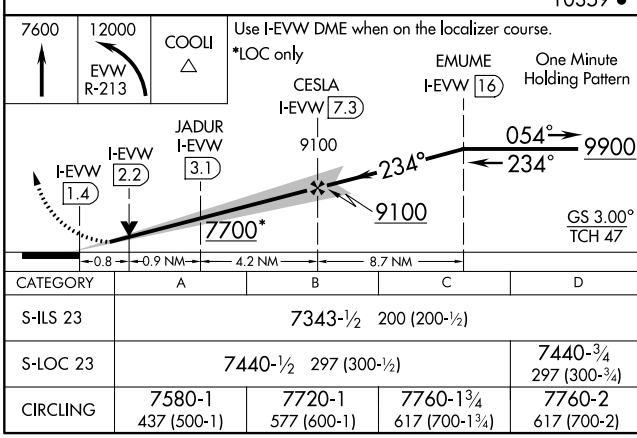

ELEV 7143	TDZE 7143

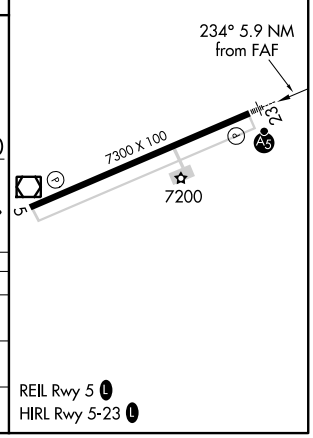

REIL Rwy 5 L
HIRL Rwy 5-23 L

CATEGORY	A	B	C	D
S-ILS 23	7343-½ 200 (200-½)			
S-LOC 23	7440-½ 297 (300-½)			7440-¾ 297 (300-¾)
CIRCLING	7580-1 437 (500-1)	7720-1 577 (600-1)	7760-1¾ 617 (700-1¾)	7760-2 617 (700-2)