
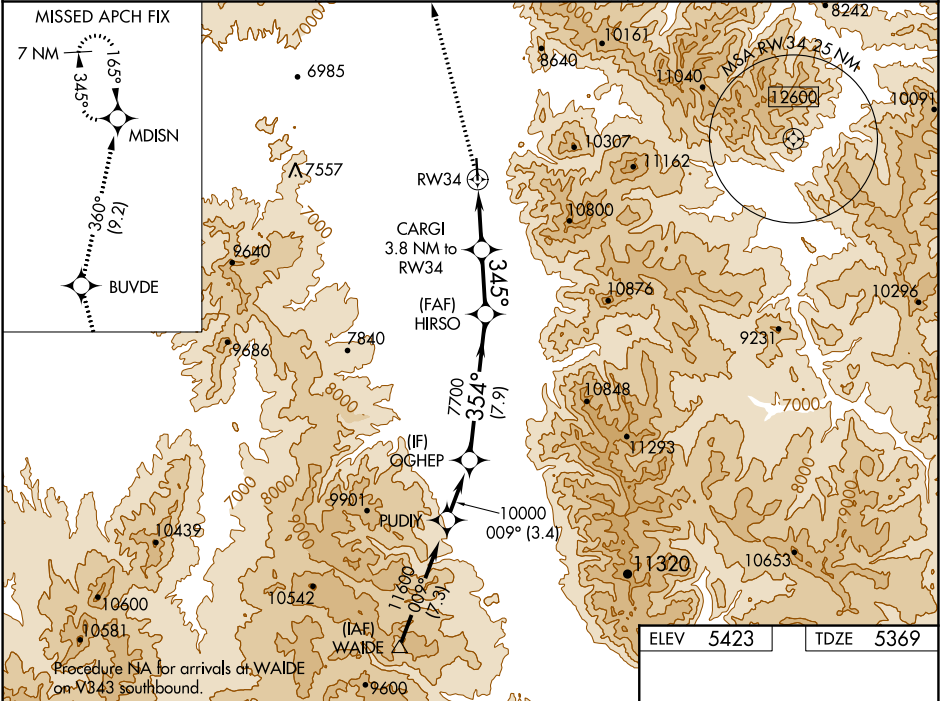


WAAS CH 45539 W34A	APP CRS 345°	Rwy Idg TDZE Apt Elev	6601 5369 5423
--	------------------------	-----------------------------	---

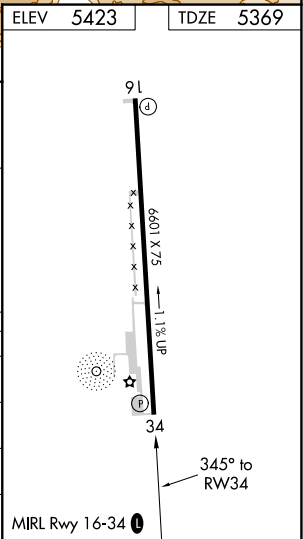
RNAV (GPS) RWY 34
ENNIS-BIG SKY (EKS)

 For uncompensated Baro-VNAV systems, LNAV/VNAV NA below -25°C (-13°F) or above 54°C (130°F). Circling NA east of Rwy 16-34. DME/DME RNP-0.3 NA.	MISSED APPROACH: Climb to 11900 direct BUVDE and on track 360° to MDISN and hold, continue climb-in-hold 11900.
---	---

AWOS-3P 119.85	BIG SKY APP CON ★ 118.975 226.675	UNICOM 122.8 (CTAF) 0
--------------------------	---	---------------------------------



OGHEP	HIRSO	CARGI	BUVDE	MDISN
10000	7700	3.8 NM to RW34	11900	fr 360°
GP 3.00° TCH 40	354°	*2.7 NM to RW34		
7.9 NM	3.5 NM	1.1 NM	2.7 NM	
6580	345°			
RW34				
CATEGORY	A	B	C	D
LPV DA	5644-1	275 (300-1)		
LNAV/VNAV DA	5950-2 ¼	581 (600-2 ¼)		
LNAV MDA	6240-1 871 (900-1)	6240-1 ¼ 871 (900-1 ¼)	6240-2 ½ 871 (900-2 ½)	
CIRCLING	6240-1 ¼ 871 (900-1 ¼)	6240-2 ½ 871 (900-2 ½)	6240-2 ¾ 871 (900-2 ¾)	



NW-1, 31 DEC 2020 to 28 JAN 2021

NW-1, 31 DEC 2020 to 28 JAN 2021