RNAV (GPS) RWY 21

HILO INTL (ITO) (PHTO)

APP CRS	Rwy ldg	5510
210°	TDZE	31
	Apt Elev	38

T NA — Circling NA south of Rwy 8-26. DME/DME RNP-0.3 NA. Helicopter visibility reduction below 1 SM NA. Night landing: Rwy 21 NA.

MISSED APPROACH: Climbing left turn to 5000 direct POA NDB and hold.

ATIS	HILO APP CON ★	HILO TOWER ★	GND CON
126.4	119.7 269.2	118.1 (CTAF) L 263.1	121.9

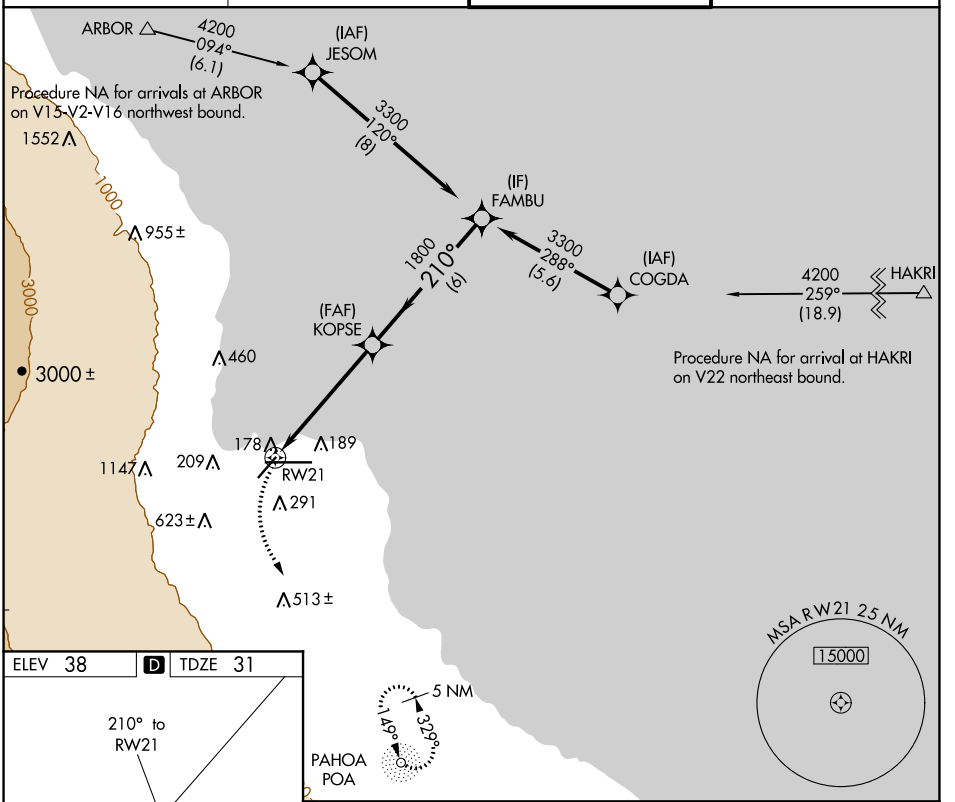

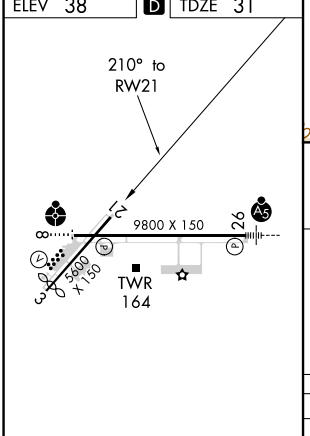

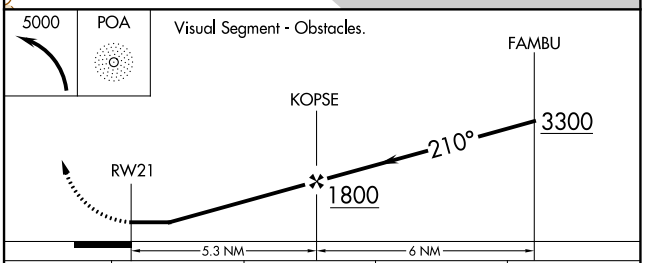

CATEGORY	A	B	C	D
LNAV MDA	440-1 409 (500-1)		440-1¼ 409 (500-1¼)	
CIRCLING	500-1 462 (500-1)		500-1½ 462 (500-1½)	700-2 662 (700-2)

PAC, 31 DEC 2020 to 25 FEB 2021

PAC, 31 DEC 2020 to 25 FEB 2021