NDB/DME YP 317 Chan 122 (117.5)	APP CRS 074°	Rwy ldg 6000 TDZE 91 Apt Elev 91

NDB/DME RWY 7
YAP INTL (T11)(PTYA)

Obtain local altimeter setting on CTAF; when not received, procedure NA.
Circling NA north of Rwy 7-25.
No controlled airspace below 5500.

MISSED APPROACH: Climbing right turn to 1700 via 254° bearing from YP NDB/DME to RAZEL/12 DME and hold.

YAP RADIO
123.6 L (CTAF)

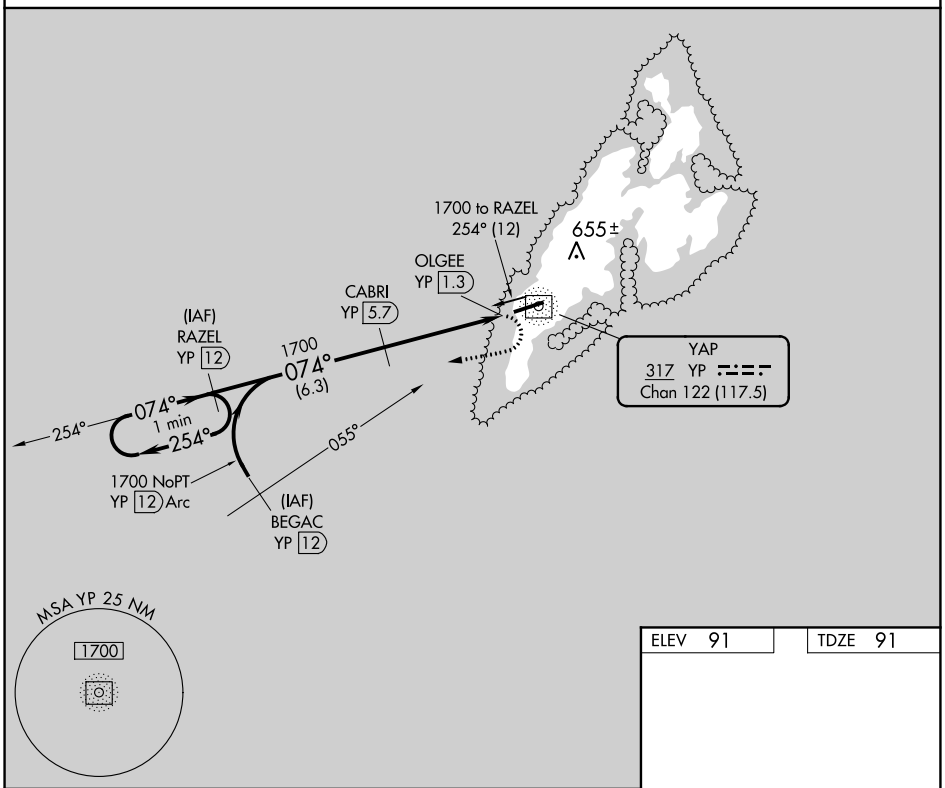

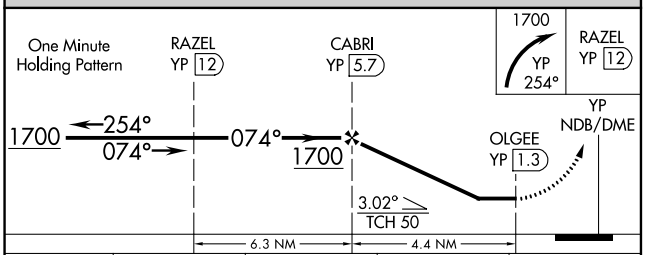

CATEGORY	A	B	C	D
S-7	640-1 549 (600-1)		640-1½ 549 (600-1½)	640-1¾ 549 (600-1¾)
CIRCLING	640-1 549 (600-1)		640-1½ 549 (600-1½)	660-2 569 (600-2)

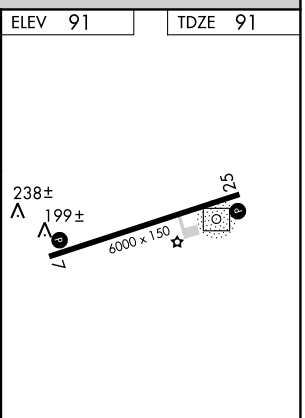

MIRL Rwy 7-25 L
REIL Rwys 7 and 25 L

PAC, 31 DEC 2020 to 25 FEB 2021
PAC, 31 DEC 2020 to 25 FEB 2021