ENID, OKLAHOMA

ILS or LOC RWY 35C

VANCE AFB (KEND)

LOC I-END	APCH CRS	Rwy ldg	9217
110.1	355°	TDZE	1293
		Arpt Elev	1307

AL-135 [USAF]

RADAR or DME required.

T *When ALS inop, increase CAT AB RVR to 55, vis to 1 mile; CAT CDE RVR to 50, vis to 1 mile.
**Circling not authorized at night to Rwy 35R.

SALSF A2

MISSED APPROACH: Climb to 4000, intercept END VORTAC R-356 to FILIE and hold.

ATIS ★	VANCE APP CON	VANCE TOWER ★	GND CON	CLNC DEL
115.4 263.15	125.45 388.2 EAST 126.75 346.325 WEST	124.05 259.1	121.8 289.4	225.4

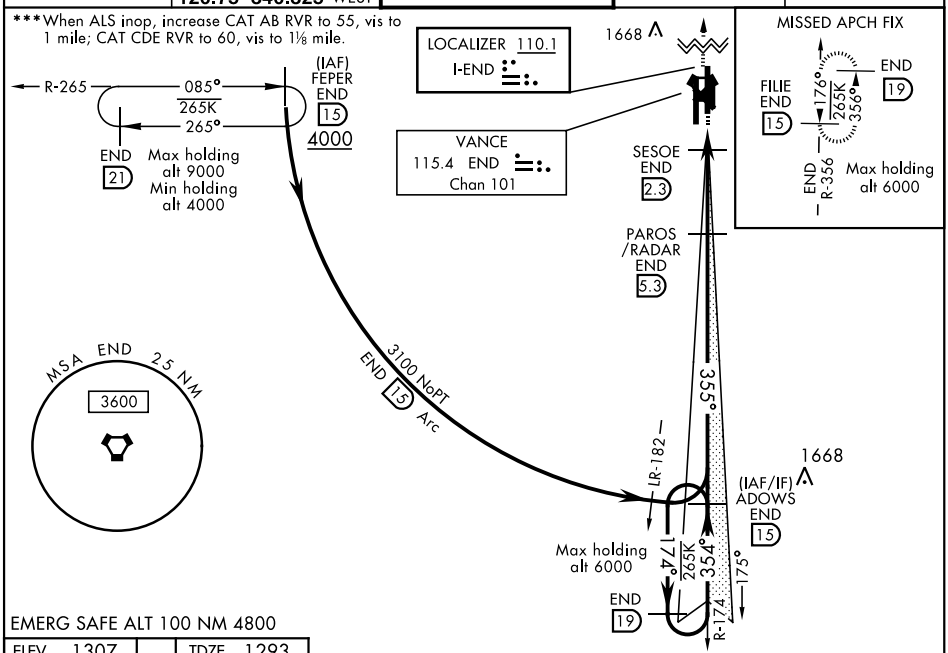

EMERG SAFE ALT 100 NM 4800

ELEV 1307	TDZE 1293

REIL Rwy 17L
MIRL Rwy 17L-35R
HIRL Rwy 17C-35C, 17R-35L

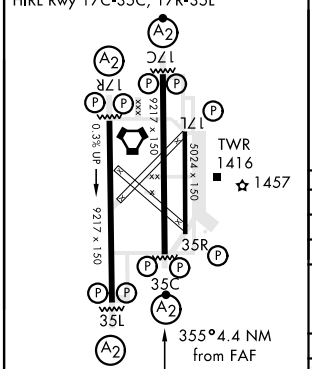

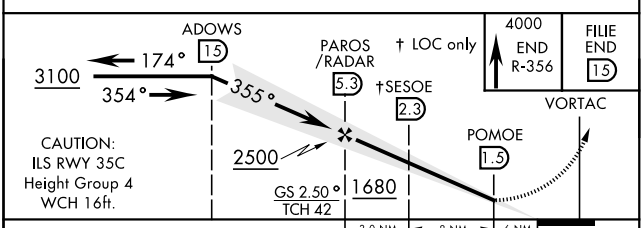

CATEGORY	A	B	C	D	E
S-ILS 35C	1493/40		200	(200-¾)	
S-LOC 35C*	1620/40		327	(400-¾)	
C CIRCLING**	1760-1 453 (500-1)		1820-1½ 513 (600-1½)	1920-2 613 (700-2)	2300-3 993 (1000-3)
WITHOUT SESOE FIX MINIMUMS					
S-LOC 35C***	1680/40 387 (400-¾)		1680/45 387 (400-⅞)		
C CIRCLING**	1760-1 453 (500-1)		1820-1½ 513 (600-1½)	1920-2 613 (700-2)	2300-3 993 (1000-3)

FAF to MAP 3.8 NM

Knots	60	90	120	150	180
Min:Sec	3:48	2:32	1:54	1:31	1:16

36°20'N-97°55'W

SC-1, 31 DEC 2020 to 28 JAN 2021