WAAS CH 87043 W36A	APP CRS 357°		36R	36L
		Rwy ldg	6502	5003
		TDZE	639	636
		Apt Elev	643	643

RNAV (GPS) RWY 36R
DENTON ENTERPRISE (DTO)

RNP APCH.

T
A

For uncompensated Baro-VNAV systems, LNAV/VNAV NA below -9°C or above 54°C.

MISSED APPROACH: Climb to 4000 direct ZITAG and on track 282° to CRAFF and hold.

ASOS	REGIONAL APP CON	DENTON TOWER★	GND CON	CLNC DEL	UNICOM
119.325	118.1 306.95	119.95 (CTAF) L	123.95	123.95	122.95

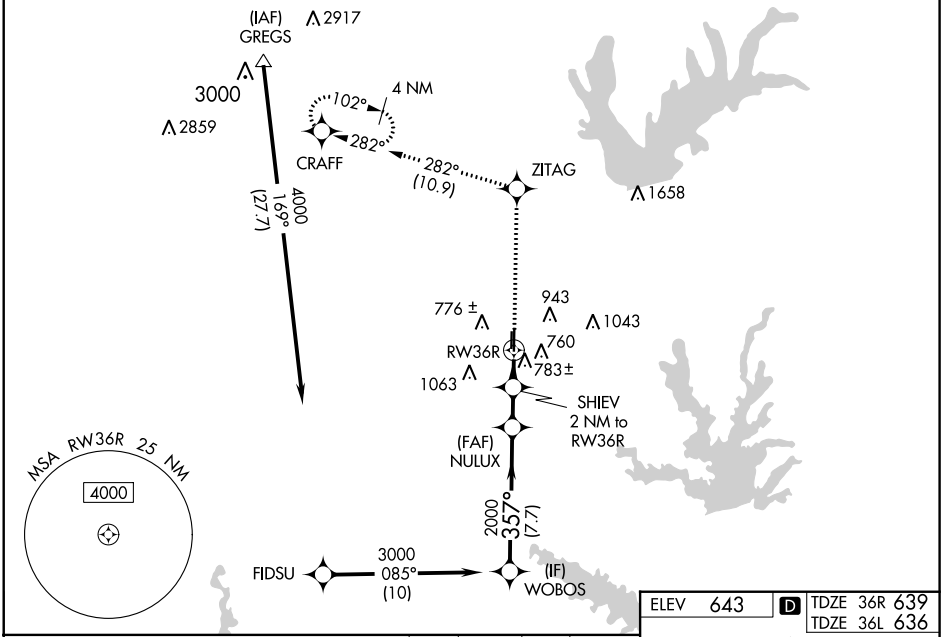

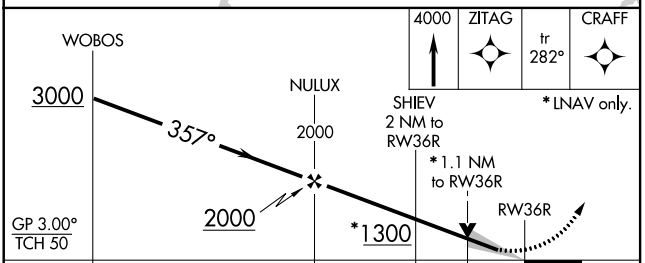

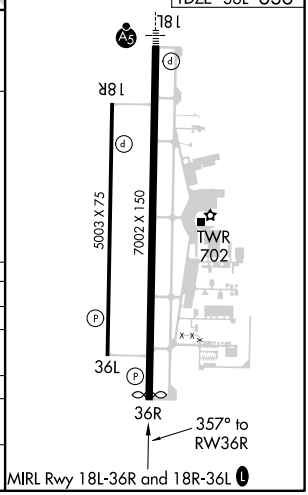

CATEGORY	A	B	C	D
LPV DA	839-¾ 200 (200-¾)			
LNAV/VNAV DA	964-1 325 (400-1)			
LNAV MDA	1040-1 401 (400-1)		1040-1⅛ 401 (400-1⅛)	
SIDESTEP 36L	1040-1 404 (400-1)		1040-1½ 404 (400-1½)	1040-2 404 (400-2)
C CIRCLING	1100-1 457 (500-1)	1260-1 617 (700-1)	1380-2 737 (800-2)	1380-2¼ 737 (800-2¼)

DENTON, TEXAS
Orig 31DEC20
33°12′N-97°12′W
DENTON ENTERPRISE (DTO)
RNAV (GPS) RWY 36R

SC-2, 31 DEC 2020 to 28 JAN 2021
SC-2, 31 DEC 2020 to 28 JAN 2021