CORPUS CHRISTI, TEXAS

RNAV (GPS) RWY 4

APCH CRS	Rwy ldg	5001
042°	TDZE	17
	Arpt Elev	19

AL-98 [USN] CORPUS CHRISTI NAS (TRUAX FLD) (KNGP)

RNP APCH - DME/DME RNP 0.3 NA.

For uncompensated Baro-VNAV systems, LNAV/VNAV NA below -15°C (5°F) or above 42°C (108°F)

MISSED APPROACH: Climb to 2000 direct FOLEM and hold.

ATIS ★	CORPUS CHRISTI APP CON	NAVY CORPUS TOWER ★	GND CON	CLNC DEL	ASR/PAR
127.9 290.9	128.675 343.75	134.85 L 340.2	118.7 257.85	314.3	

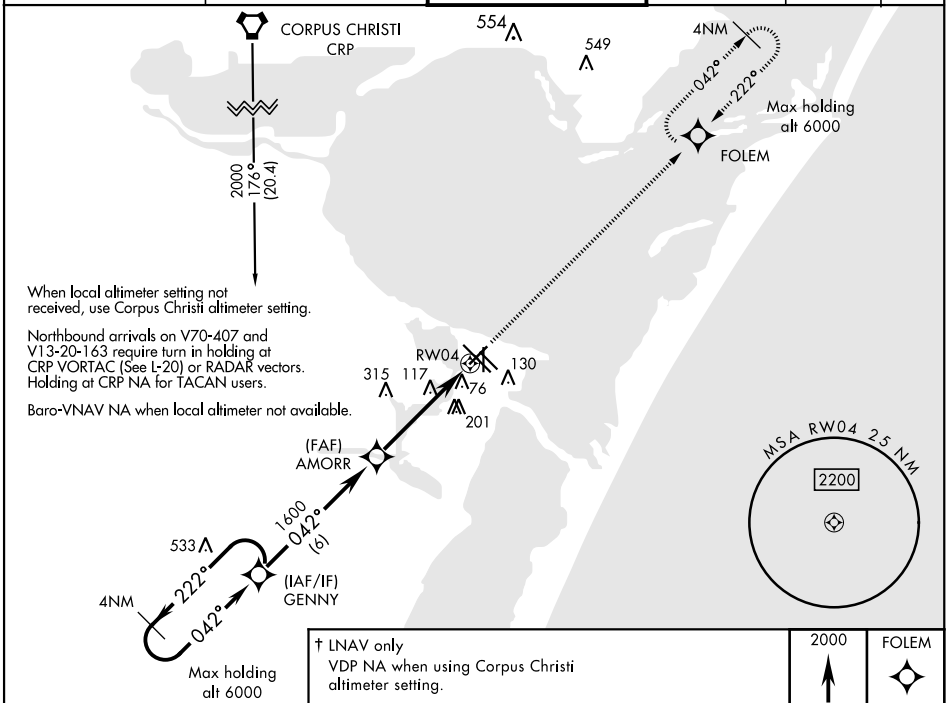

† LNAV only
VDP NA when using Corpus Christi altimeter setting.

EMERG SAFE ALT 100 NM 11,100

ELEV 19	TDZE 17

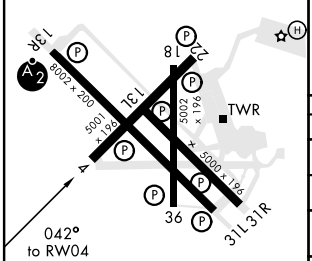

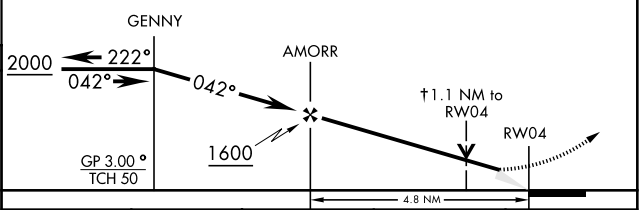

CATEGORY	A	B	C	D
LNAV/VNAV DA	268-¾ 251 (300-¾)			
LNAV MDA	420-1 403 (500-1)		420-1⅛ 403 (500-1⅛)	
C CIRCLING	480-1 461 (500-1)		540-1½ 521 (600-1½)	620-2 601 (700-2)
CORPUS CHRISTI ALTIMETER SETTING				
LNAV MDA	440-1 423 (500-1)		440-1¼ 423 (500-1¼)	
C CIRCLING	500-1 481 (500-1)	520-1 501 (600-1)	580-1½ 561 (600-1½)	660-2 641 (700-2)

HIRL Rwy 4-22, 13R-31L L
HIRL Rwy 13L-31R, 18-36
REIL Rwy 4-22, 13L-31R, 18-36, 31L

SC-3, 31 DEC 2020 to 28 JAN 2021