FORT BLISS, TEXAS

VOR or TACAN RWY 22

AL-133 [USA]

BIGGS AAF (KBIF)

EWM VORTAC	APCH CRS	Rwy ldg 13,554
112.4	210°	TDZE 3947
Chan 71		Arpt Elev 3947

Use El Paso Intl altimeter setting.
* When ALS inop, increase CAT E vis to 3 miles.
** When ALS inop, increase CAT AB vis to 1 mile and CAT CDE to 1⅛ miles.

ALSF-1

MISSED APPROACH: Climbing left turn to 8000 direct EWM VORTAC and hold, continue climb-in-hold to 8000. (TACAN only aircraft continue on EWM R-079 to PIERS INT/ EWM 9.8 DME and hold, continue climb-in-hold to 8200).

ATIS	EL PASO APP CON	BIGGS TOWER ★	GND CON	EL PASO CLNC DEL	ASR
120.0 254.3	S of V16 119.15 353.5 N of V16 124.25 298.85	127.9 L 342.25	121.6 251.25	125.0 379.1	

*** Circling CAT DE NA W of Rwy 3-21.

TACAN only equipped acft:
Final apch from holding patten NA.
RADAR vectors required to final approaach course.

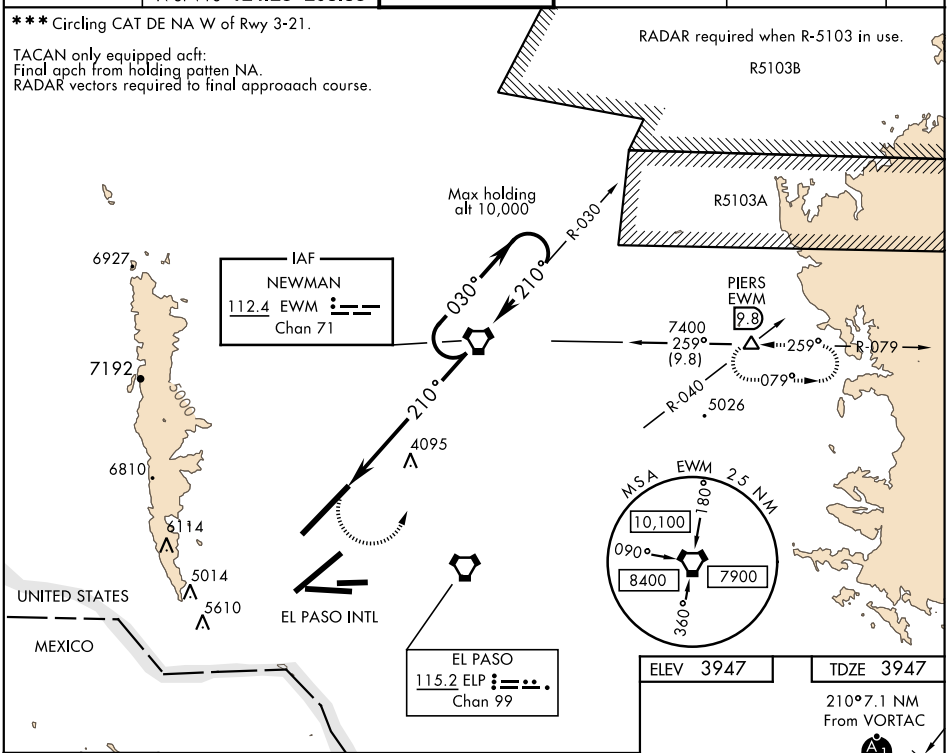

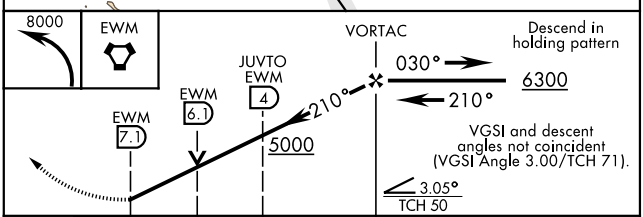

ELEV 3947 | TDZE 3947

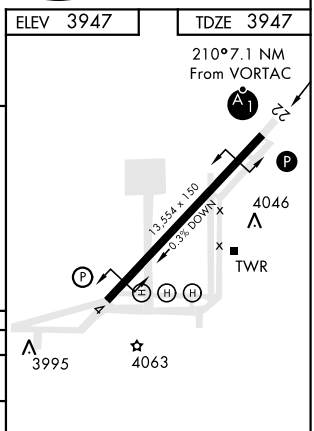

CATEGORY	A	B	C	D	E
S-22*	5000-¾ 1053(1100-¾)	5000-1 1053(1100-1)	5000-2½ 1053 (1100-2½)		
C CIRCLING ***	5000-1¼ 1053(1100-1¼)	5000-1½ 1053(1100-1½)	5000-3 1053 (1100-3)		
JUVTO FIX MINIMUMS					
S-22**	4360-¾		413 (500-¾)		
C CIRCLING ***	4400-1 453 (500-1)		4540-1½ 593(600-1½)	4540-2 593 (600-2)	

FAF to MAP 7.1 NM

Knots	60	90	120	150	180
Min:Sec	7:06	4:44	3:33	2:50	2:22

SC-3, 31 DEC 2020 to 28 JAN 2021

FORT BLISS, TEXAS

Amdt 8A 16JUL20

31° 51′N-106° 23′W

BIGGS AAF (KBIF)

VOR or TACAN RWY 22