WAAS CH 82530 W31A	APP CRS 311°	Rwy ldg 7257 TDZE 36 Apt Elev 36

RNAV (GPS) Y RWY 31
VALLEY INTL (HRL)

For uncompensated Baro-VNAV systems, LNAV/VNAV NA below 2°C (36°F) or above 54°C (130°F). DME/DME RNP-0.3 NA.

MALSR

MISSED APPROACH: Climb to 2000 direct CAKOB and hold.

ATIS	VALLEY APP CON	HARLINGEN TOWER ★	GND CON	UNICOM
124.85	120.7 279.5	119.3 (CTAF) L 317.6	121.7	122.95

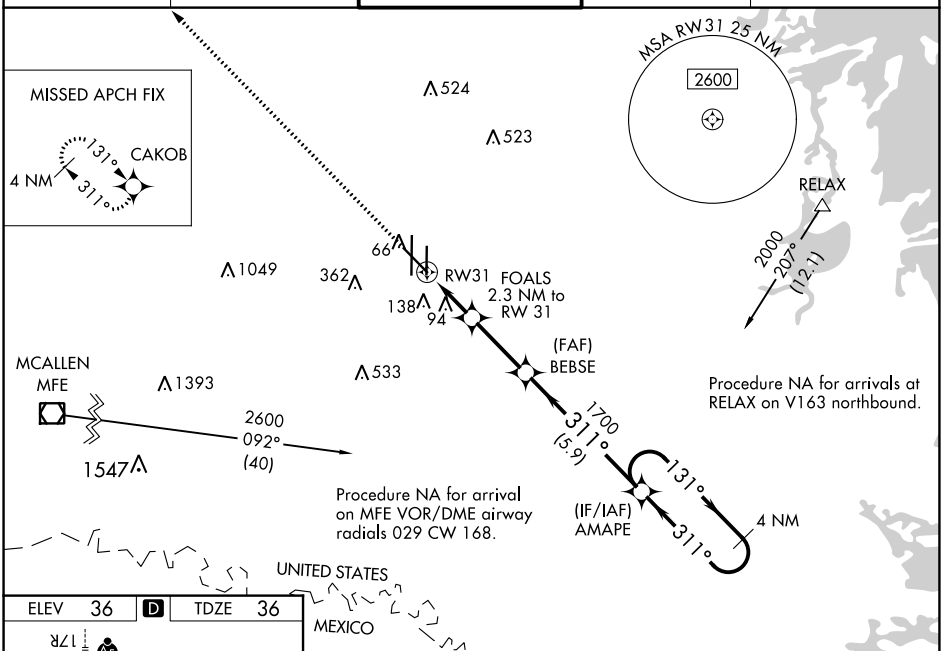

ELEV 36 D TDZE 36

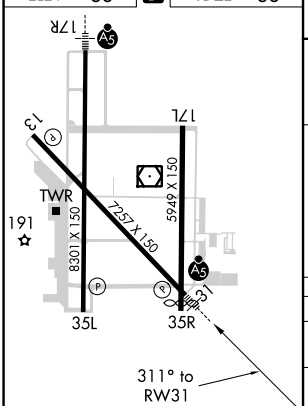

MIRL Rwy 17L-35R
REIL Rwys 13 and 17L
HIRL Rwys 13-31 and 17R-35L

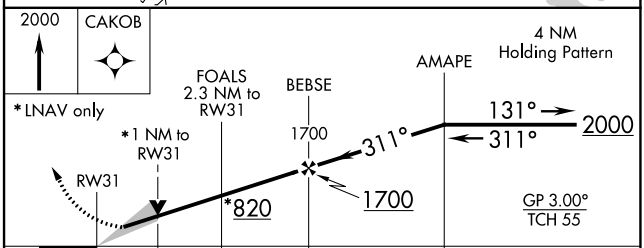

CATEGORY	A	B	C	D
LPV DA	236-½ 200 (200-½)			
LNAV/VNAV DA	286-½ 250 (300-½)			
LNAV MDA	420-½ 384 (400-½)		420-⅝ 384 (400-⅝)	
C CIRCLING	500-1 464 (500-1)	560-1 524 (600-1)	680-1¾ 644 (700-1¾)	680-2 644 (700-2)

SC-3, 31 DEC 2020 to 28 JAN 2021
SC-3, 31 DEC 2020 to 28 JAN 2021