MERIDIAN, MISSISSIPPI

# HI-ILS or LOC/DME RWY 19L

| LOC I-NMM | APCH CRS | Rwy ldg / TDZE / Arpt Elev |
|---|---|---|
| 109.7 | 191° | 8001 / 316 / 316 |

JAL-5079 [USN] MERIDIAN NAS (MC CAIN FIELD) (KNMM)

*When ALS inop, increase CAT CDE vis to ¾ mile.
**When ALS inop, increase CAT CDE vis to 1⅛ miles.

MALSR

MISSED APPROACH: Climb to 800 then climbing left turn to 2100 intercept NMM R-141 to UBERY and hold.

| ATIS ★ | MERIDIAN APP CON | NAVY MC CAIN TOWER ★ | GND CON | CLNC DEL | ASR/PAR |
|---|---|---|---|---|---|
| 290.525 | 120.95 276.4 | 126.2 340.2 | 336.4 | 301.0 | |

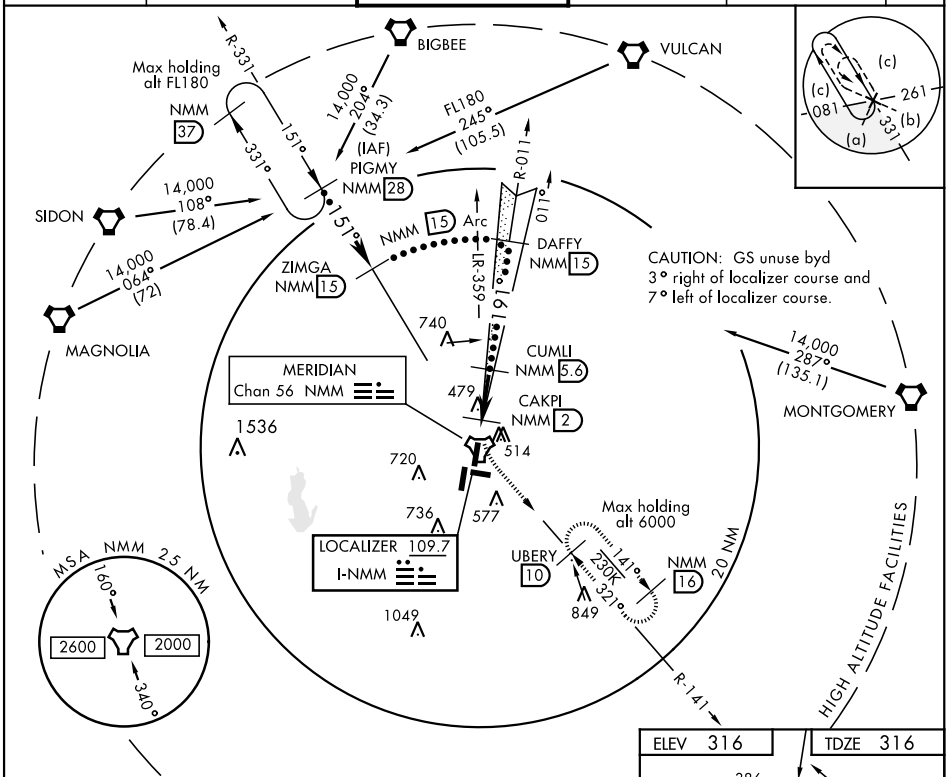


EMERG SAFE ALT 100 NM 3700

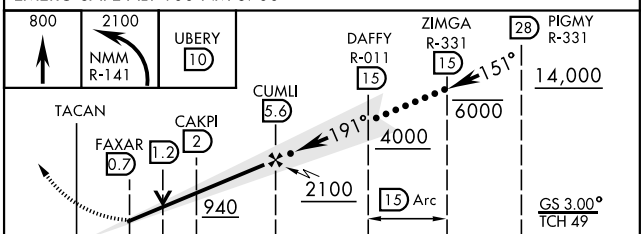


| CATEGORY | C | D | E |
|---|---|---|---|
| S-ILS 19L * | 516- ½ 200 (200-½) | | |
| S-LOC 19L** | 700- ⅝ 384 (400-⅝) | | |
| CIRCLING | 840-1½ 524 (600-1½) | 880-2 564 (600-2) | 1080-2¾ 764 (800-2¾) |

ELEV 316 TDZE 316

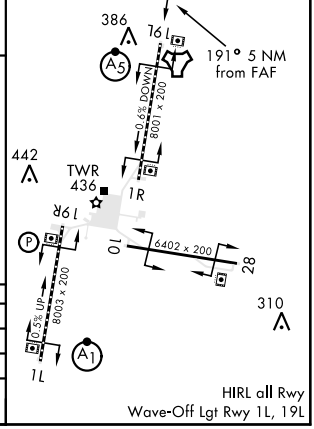


HIRL all Rwy
Wave-Off Lgt Rwy 1L, 19L

MERIDIAN, MISSISSIPPI 32° 33′N -88° 33′W MERIDIAN NAS (MC CAIN FIELD) (KNMM)

Amdt 3 12SEP19

HI-ILS or LOC/DME RWY 19L


SC-4, 31 DEC 2020 to 28 JAN 2021