VOR RWY 16

AL-5096 [USA]

POLK AAF (KPOE)

VOR FXU 108.4	APCH CRS 158°	Rwy ldg 3913 THRE 328 Arpt Elev 330

MISSED APPROACH: Climbing right turn to 2000 on FXU VOR R-340 to COCOS int and hold.

ATIS	POLK APP CON	POLK TOWER	GND CON	ASR/PAR
134.85 282.2	123.7 261.3	119.0 257.75	121.8 239.25	

Helicopter visibility reduction below ¾ miles NA.

Procedure NA for arrivals at COCOS on V212 westbound.

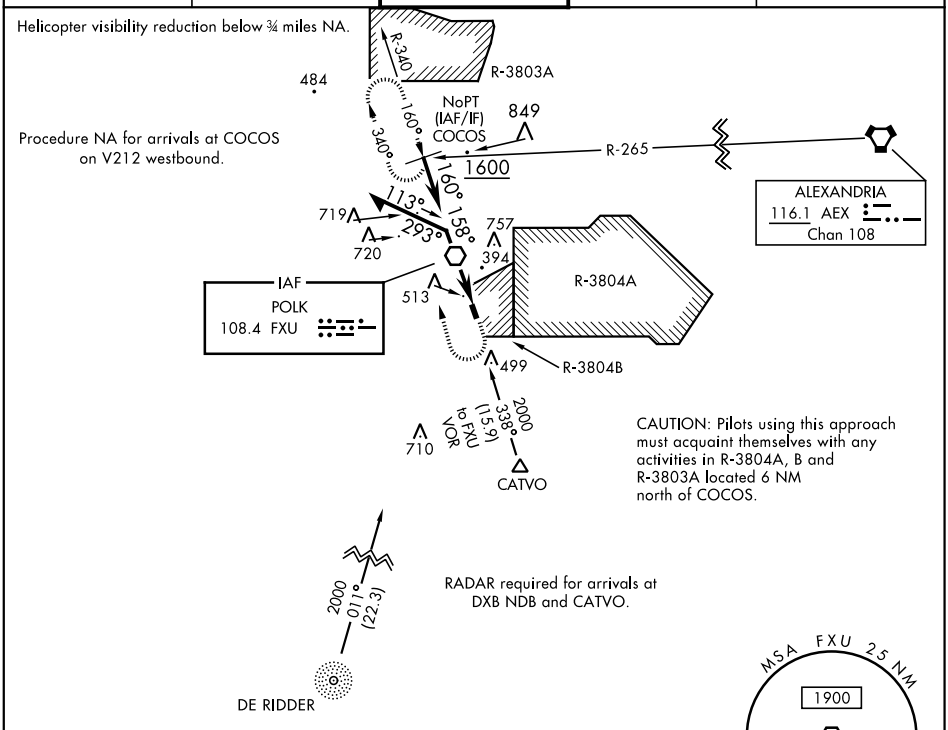

CAUTION: Pilots using this approach must acquaint themselves with any activities in R-3804A, B and R-3803A located 6 NM north of COCOS.

RADAR required for arrivals at DXB NDB and CATVO.

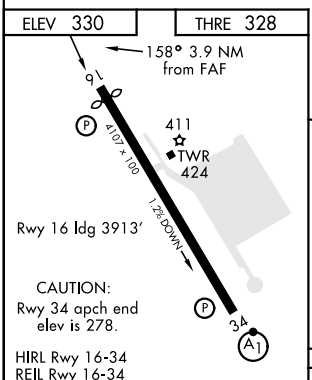

FAF to MAP 3.9 NM					
Knots	60	90	120	150	180
Min:Sec	3:54	2:36	1:57	1:34	1:18

VGSI and descent angles not coincident.

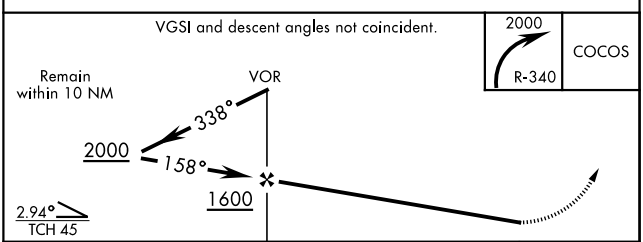

CATEGORY	A		B	C		D	
S-16	780-1	452	(500-1)	780-1⅜	452	(500-1⅜)	
CIRCLING	820-1	490	(500-1)	820-1½	490	(500-1½)	880-2 550 (600-2)