

RNAV (GPS) RWY 4

CONWAY-HORRY COUNTY (HYW)

MISSED APPROACH:
Climb to 1900 direct
MARFE and hold.

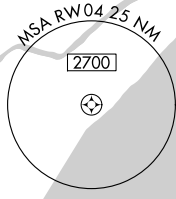


UNICOM
122.7 (CTAF) 

Diagram illustrating the runway layout. The diagram shows a runway labeled "4001 x 75" with a "REIL Rwy 4 and 22" and a "MRL Rwy 4-22". The runway is oriented diagonally. A "TDZE 34" marker is shown at the top right, and an "ELEV 35" marker is shown at the top left. A "040° to RW04" label with an arrow points towards the runway. A star symbol is located near the bottom left of the runway.

SE-2, 31 DEC 2020 to 28 JAN 2021

SE-2, 31 DEC 2020 to 28 JAN 2021