WAAS CH 63220 W36A	APP CRS 344°	Rwy ldg 2311 TDZE 7 Apt Elev 7

RNAV (GPS) RWY 36
PETER O KNIGHT (TPF)

RNP APCH.

Circling NA northwest of Rwy 4-22. Procedure NA at night. Rwy 36 helicopter visibility reduction below 1 SM NA. When local altimeter setting not received, use Tampa Intl altimeter setting and increase all MDA 20 feet. Circling NA to Rwy 18.

MISSED APPROACH: Climbing right turn to 2700 direct LAL VORTAC and hold.

AWOS-3	TAMPA APP CON	CLNC DEL	UNICOM
118.925	119.9 290.3	119.8	122.725 (CTAF) L

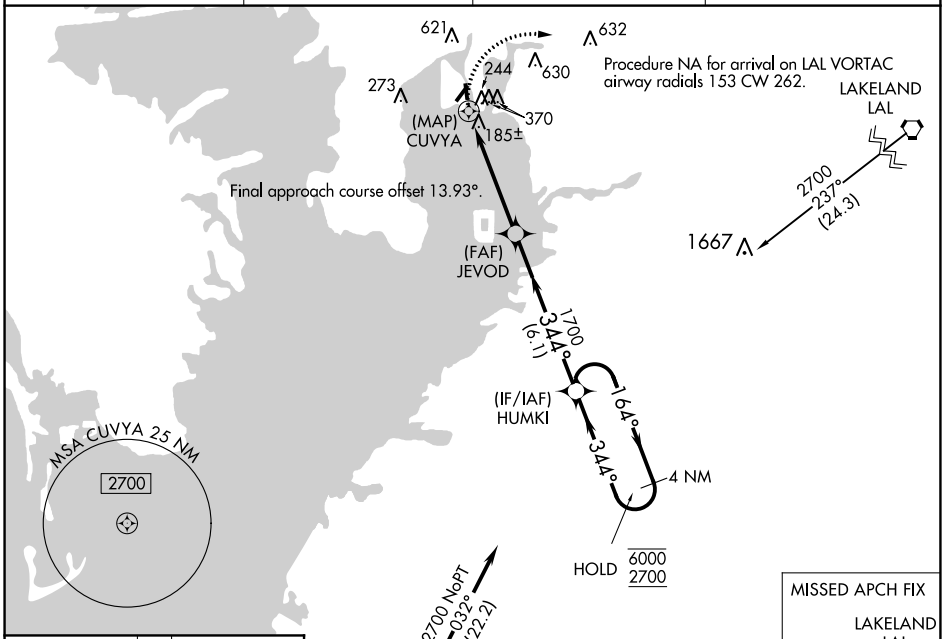

ELEV 7 D TDZE 7

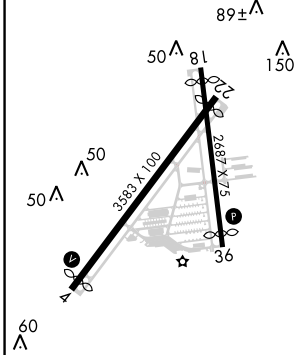

MIRL Rwys 4-22 and 18-36 L

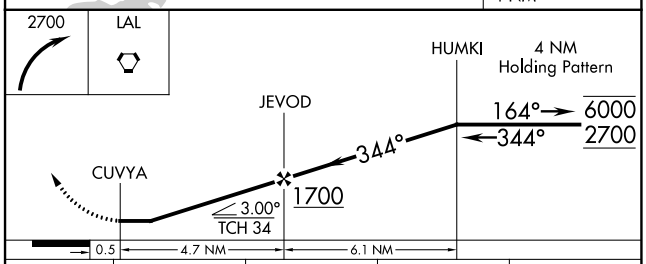

CATEGORY	A	B	C	D
LP MDA	440-1 433 (500-1)		NA	
LNAV MDA	500-1 493 (500-1)		NA	
C CIRCLING	720-1 713 (800-1)		NA	