



RNAV (GPS) RWY 23
OKEECHOBEE COUNTY (OBE)

MISSED APPROACH:
Climb to 2000 direct
FINLO and hold.

UNICOM
123.0 (CTAF)



Procedure NA
for arrivals at SIGNAL
on V511 southeast bound

2000	FINLO
	

VGSI and RNAV glidepath not coincident (VGSI Angle 3.00/TCH 40).

* LNAV only.

HEGIP
1.6 NM t
DVA02

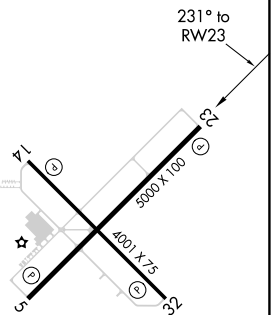
NEPOE
|
1600

Holding Pattern

≤ 2000

$$\frac{\text{GP } 3.00^\circ}{\text{TCH } 58}$$

CATEGORY		A	B	C	D
LPV	DA	315-1 282 (300-1)			
LNAV/ VNAV	DA	435-1¼ 402 (500-1¼)			
LNAV	MDA	400-1 367 (400-1)			
CIRCLING		500-1 467 (500-1)	500-1½ 467 (500-1½)	600-2 567 (600-2)	



MIRL Rwy 5-23 **L**
REIL Rwys 5 and 23

SE-3, 31 DEC 2020 to 28 JAN 2021

SE-3, 31 DEC 2020 to 28 JAN 2021