WAAS CH 82028 W27A	APP CRS 272°	Rwy ldg 6000 TDZE 7126 Apt Elev 7171

RNAV (GPS) Y RWY 27
LOS ALAMOS (LAM)

When local altimeter setting not received, procedure NA. *LP and *LNAV missed approach requires a minimum climb of 280 feet per NM to 8500. DME/DME RNP-0.3 NA. Visibility reduction by helicopters NA.

MISSED APPROACH: Climbing right turn to 11000 direct ZEDAN and hold.

AWOS-3	ALBUQUERQUE CENTER	UNICOM
124.175	132.8 346.35	123.0 (CTAF) L

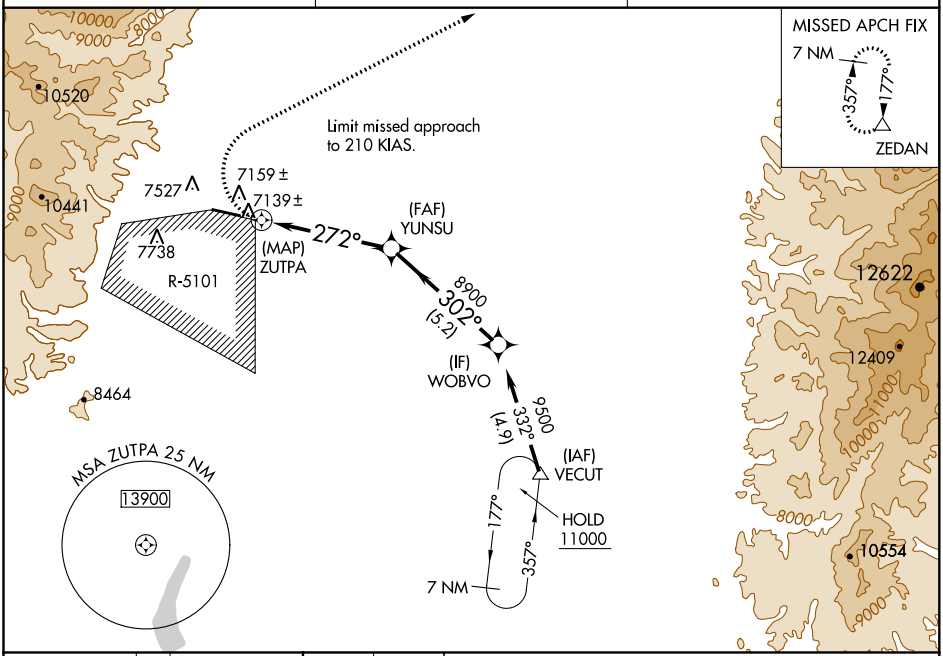

ELEV 7171 TDZE 7126

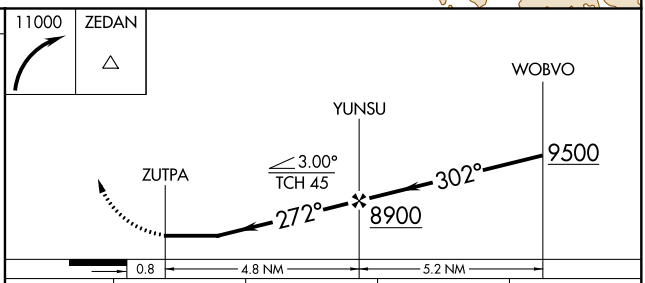

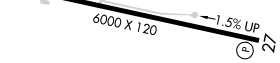

CATEGORY	A	B	C	D
LP MDA*	7580-1 454 (500-1)		7580-1⅜ 454 (500-1⅜)	NA
LP MDA	7700-1 574 (600-1)		7700-1⅞ 574 (600-1⅞)	NA
LNAV MDA*	7640-1 514 (500-1)		7640-1⅝ 514 (500-1⅝)	NA
LNAV MDA	7880-1 754 (800-1)	7880-1¼ 754 (800-1¼)	7880-2½ 754 (800-2½)	NA
CIRCLING	NA			

REIL Rwy 27 L
MIRL Rwy 9-27 L

SW-1, 31 DEC 2020 to 28 JAN 2021

SW-1, 31 DEC 2020 to 28 JAN 2021