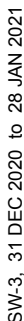
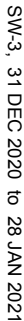


RNAV (GPS) RWY 26
BARSTOW-DAGGETT (DAG)

MISSED APPROACH: Climb to 2600 on heading 255° then climb to 8000 direct BINTE and on track 192° to NULMN and hold, continue climb-in-hold to 8000.

ASOS 132.175	LOS ANGELES CENTER 132.5 284.7	UNICOM 123.0 (CTAF) 0
------------------------	--	---------------------------------



Procedure NA for arrivals at BULGY on V8-21-283 southwest bound.

JOEES

BASAL

BULGY

BINTE

tr 192°

NULMN

ZABSA

DOGSE

7 NM Holding Pattern

*LNAV only

*1.8 NM to RW26

RW26

CABAM

3800

4900

6100

GP 3.00° TCH 50

1.8 NM

4 NM

3.7 NM

3.8 NM

255°

075°

255°

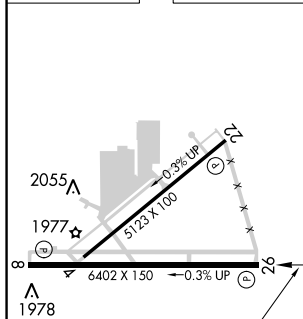
2600


8000

hdg 255°

(18.4)

(12.2)



CATEGORY		A	B	C	D
LPV	DA#	2222-1		304 (300-1)	
LPV	DA	2343-1 $\frac{3}{8}$		425 (500-1 $\frac{3}{8}$)	
LNAV/ VNAV	DA	2389-1 $\frac{5}{8}$		471 (500-1 $\frac{5}{8}$)	
LNAV	MDA	2540-1 622 (700-1)		2540-1 $\frac{3}{4}$ 622 (700-1 $\frac{3}{4}$)	
 CIRCLING		2640-1 710 (800-1)	2860-1 $\frac{1}{4}$ 930 (1000-1 $\frac{1}{4}$)	3500-3 1570 (1600-3)	