SAN DIEGO, CALIFORNIA

TACAN RWY 36

TACAN NZY Chan 117	APCH CRS 360°	Rwy ldg 8000 TDZE 19 Arpt Elev 26	AL-374 [USN]	NORTH ISLAND NAS (HALSEY FIELD) (KNZY)

*When ALS inop, increase CAT A vis to 1 mile, CAT B vis to 1¼ miles, CAT CD vis to 2 miles.

SALS A2

MISSED APPROACH: Climbing right turn to 2000 intercept the NZY TACAN R-208 to SKATE and hold.

ATIS ★	SOCAL APP CON	NORTH ISLAND TOWER ★	GND CON	CLNC DEL	PAR/ASR
317.8	125.15 317.55	135.1 336.4	118.0 360.675	128.4 288.25	

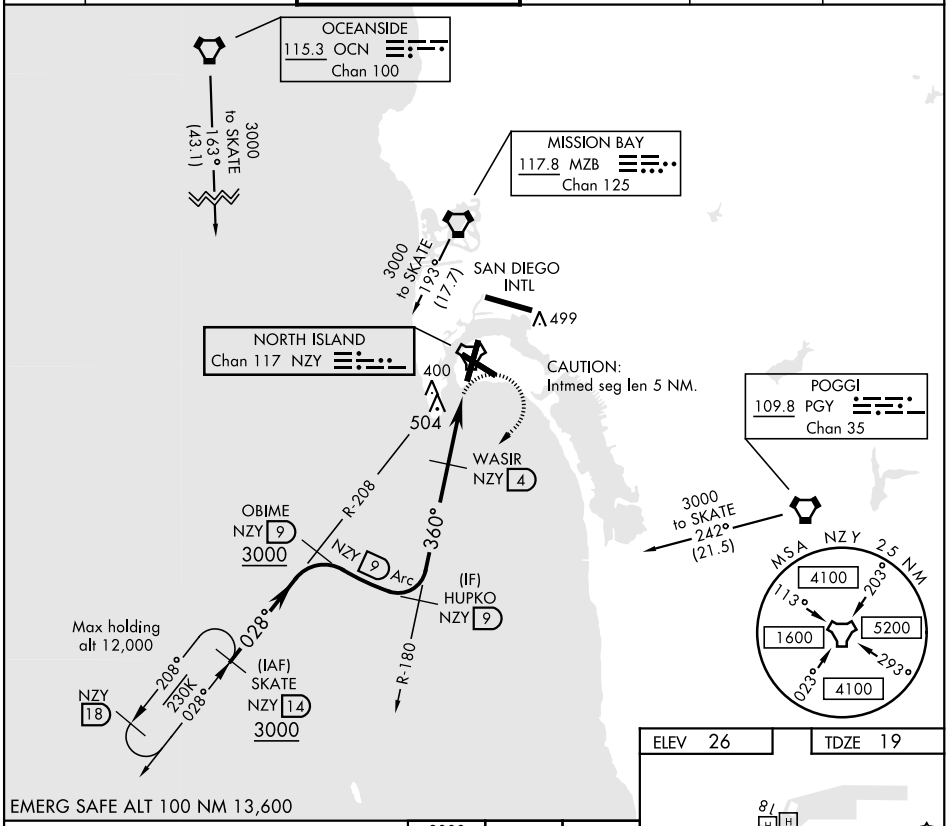

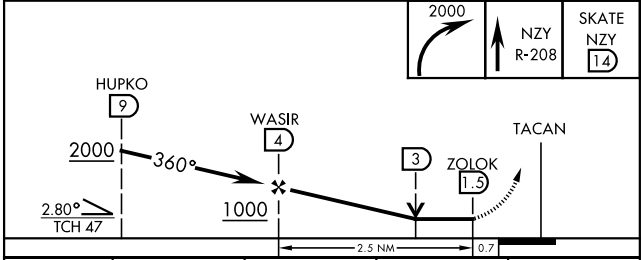

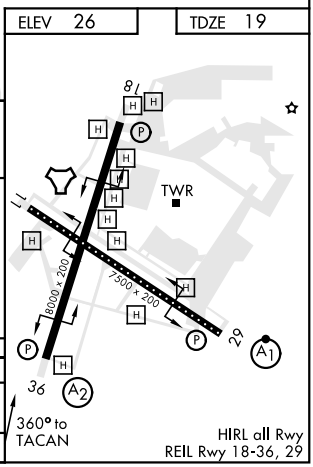

CATEGORY	A	B	C	D
S-36 *	760 ¾ 741 (800-¾)	760-1 741 (800-1)	760-1⅞ 741 (800-1⅞)	
CIRCLING	NOT AUTHORIZED			

SW-3, 31 DEC 2020 to 28 JAN 2021

SAN DIEGO, CALIFORNIA 32°42′N-117°13′W NORTH ISLAND NAS (HALSEY FIELD) (KNZY)

Amdt 4 05NOV20

TACAN RWY 36