

FAIRFIELD NINE DEPARTURE

SALT LAKE CITY INTL (SLC)

SALT LAKE CITY, UTAH

D-ATIS
124.75 125.625
CLNC DEL
127.3 379.975
CPDLC
SALT LAKE CITY DEP CON
128.6 322.3

TAKEOFF MINIMUMS

Rwys 14, 32, 34L/R, 35: NA- ATC.

Rwys 16L/R, 17: Assigned heading 160°, standard with minimum climb of 260' per NM to 6000; assigned heading 280° CW 340°, standard with minimum climb of 400' per NM to 8300.

NOTE: DME required.

NOTE: RADAR required.

NOTE: This is a RADAR vector departure to assigned route or fix.


TOP ALTITUDE:
10000

WASATCH
6.8 TCH $\frac{1}{2}$ 115
Chan 115


FAIRFIELD
116.6 FFU ::≡:
Chan 113
10°16.49'-W111°5

DELTA
DTA 
Chan 108

LODUY
N39°28.04'
W112°03.41'

MILFORD
112.1 MLF 
Chan 58
38°21.62'-W 113°00.79'
I-9, H-3


TONOPAH
117.2 TPH
Chan 119

251°
70 (35)  R-066

COALDALE
117.7 OAL :==..
Chap 124

WILSON CREEK
116.3 ILC $\frac{11}{10}$
Chan 110
8°15.01'-W 114°23.65'

BRYCE CANYON
112.8 BCE ::::
Chap 75

HANKSVILLE
115.9 HVE 
Chan 106
38°25.01'-W110°41.9
L-9, H-3

OHQES
N39°34.76'
W111°24.09'

(NARRATIVE ON FOLLOWING PAGE)

NOTE: Chart not to scale.

FAIRFIELD NINE DEPARTURE

(FFU9.FFU) 17AUG17

SALT LAKE CITY, UTAH
SALT LAKE CITY INTL (SLC)

SW-4, 31 DEC 2020 to 28 JAN 2021