TUCSON, ARIZONA

HI-ILS or LOC Z RWY 30

LOC I-DMA	APCH CRS	Rwy ldg / TDZE / Arpt Elev
109.3	305°	13,643 / 2704 / 2704

JAL-429 [USAF]

DAVIS-MONTHAN AFB (KDMA)

* When ALS inop, increase vis to 1¾ miles.
** Circling not authorized S of Rwy 12-30.

ALSF-1

MISSED APPROACH: Climb to 7200, intercept DMA TACAN R-310 to SHORR and hold.

ATIS ★	TUCSON APP CON	DAVIS-MONTHAN TOWER	GND CON	CLNC DEL
270.1	066°-274° 119.4 318.1 275°-065° 125.1 269.55	118.85 253.5	121.8 275.8	121.8 275.8

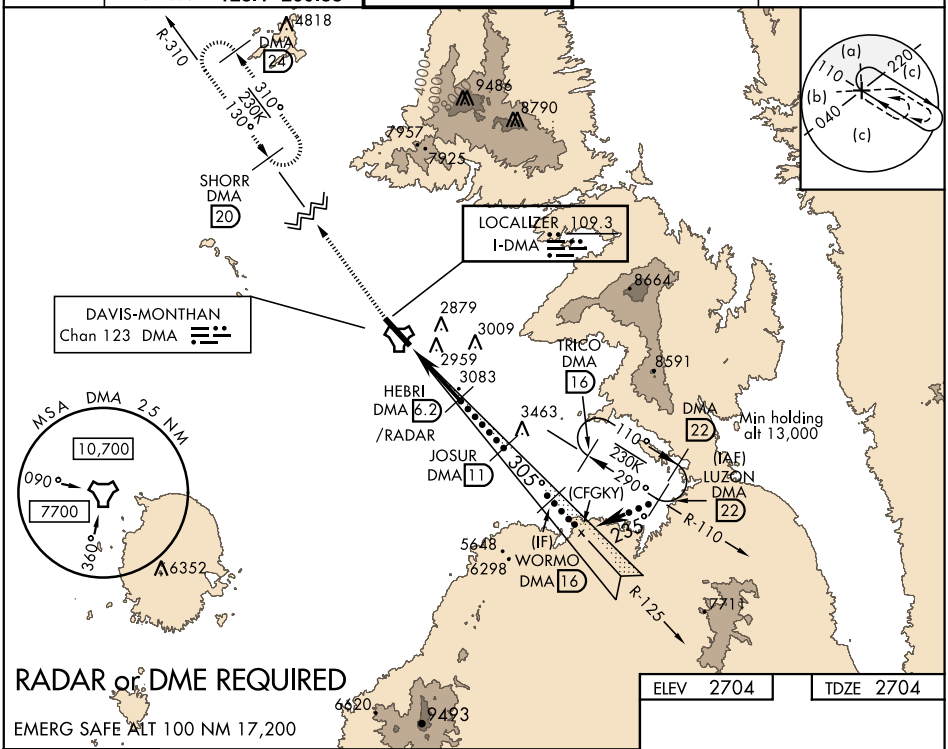

RADAR or DME REQUIRED

EMERG SAFE ALT 100 NM 17,200

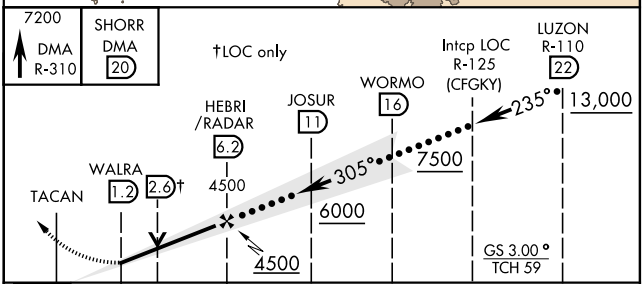

ELEV 2704 TDZE 2704

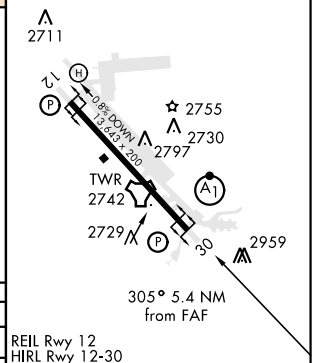

REIL Rwy 12
HIRL Rwy 12-30

CATEGORY	C	D	E
S-ILS 30	2954/40 250 (300-¾)		
S-LOC 30 *	3340-1⅜ 636 (700-1⅜)		
C CIRCLING **	3340-1¾ 636 (700-1¾)	3360-2 656 (700-2)	3440-2½ 736 (800-2½)

FAF to MAP 5 NM					
Knots	120	140	160	180	200
Min:Sec	2:30	2:09	1:53	1:40	1:30

TUCSON, ARIZONA 32°10′N-110°53′W DAVIS-MONTHAN AFB (KDMA)

Amdt 8 28MAR19

HI-ILS or LOC Z RWY 30

SW-4, 31 DEC 2020 to 28 JAN 2021