WAAS CH 73031 W17A	APP CRS 166°	Rwy ldg 6100 TDZE 4297 Apt Elev 4322

RNAV (GPS) RWY 17
BOLINDER FIELD-TOOELE VALLEY (TVY)

For uncompensated Baro-VNAV systems, LNAV/VNAV NA below -23°C (-9°F) or above 49°C (120°F). DME/DME RNP-0.3 NA. For inop ALS, increase LNAV/VNAV all Cats visibility to ⅞ SM, increase LNAV Cat C/D visibility to 1 SM.

MALSR

MISSED APPROACH: Climb to 4800 then climbing right turn to 8600 direct WEGET and track 346° to FOGEM and hold.

AWOS-3	SALT LAKE CITY APP CON	CLNC DEL	UNICOM
119.725	135.5 316.15	124.4	123.0 (CTAF) L

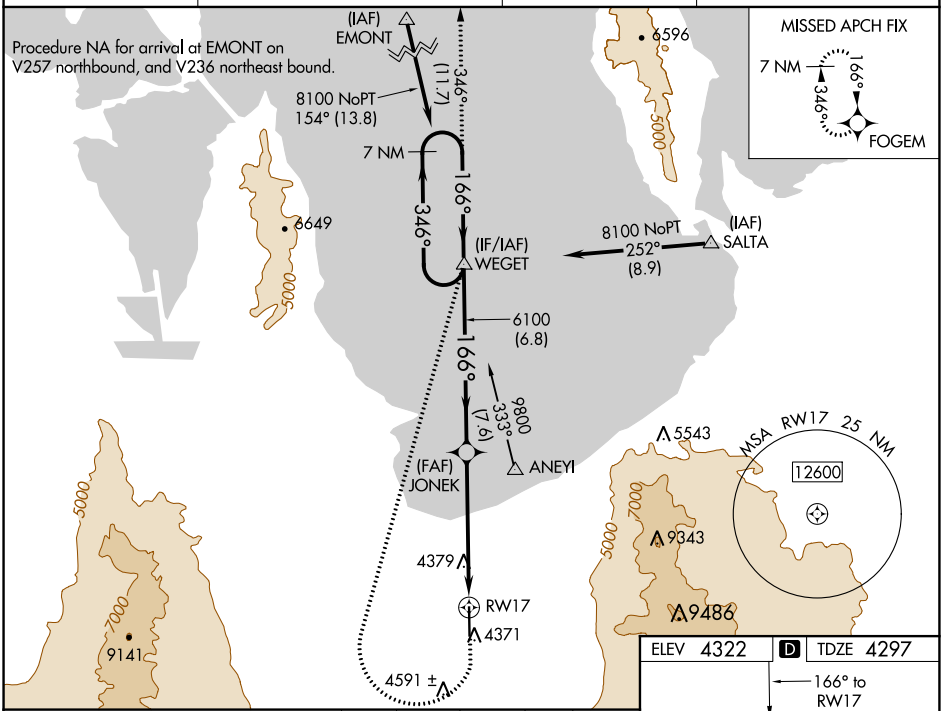

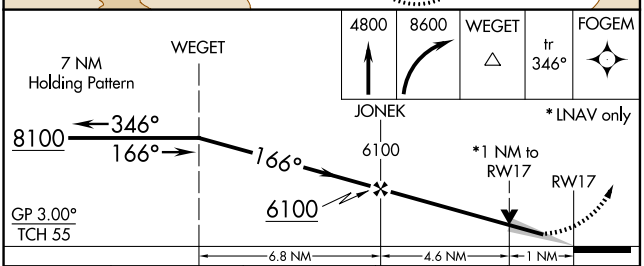
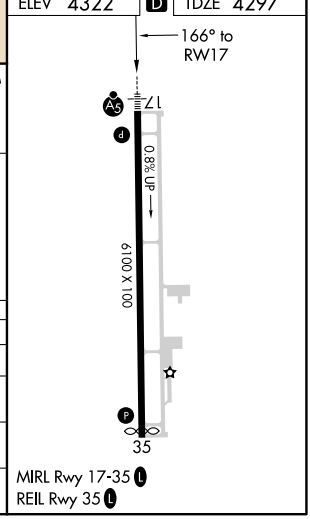
CATEGORY	A	B	C	D
LPV DA	4497-½ 200 (200-½)			
LNAV/VNAV DA	4547-½ 250 (300-½)			
LNAV MDA	4640-½ 343 (400-½)		4640-⅝ 343 (400-⅝)	
C CIRCLING	4820-1 498 (500-1)	4900-1 578 (600-1)	5060-2 738 (800-2)	5380-3 1058 (1100-3)